SR 273

APPLEBY RD. TO AIRPORT RD.

Alternative 1

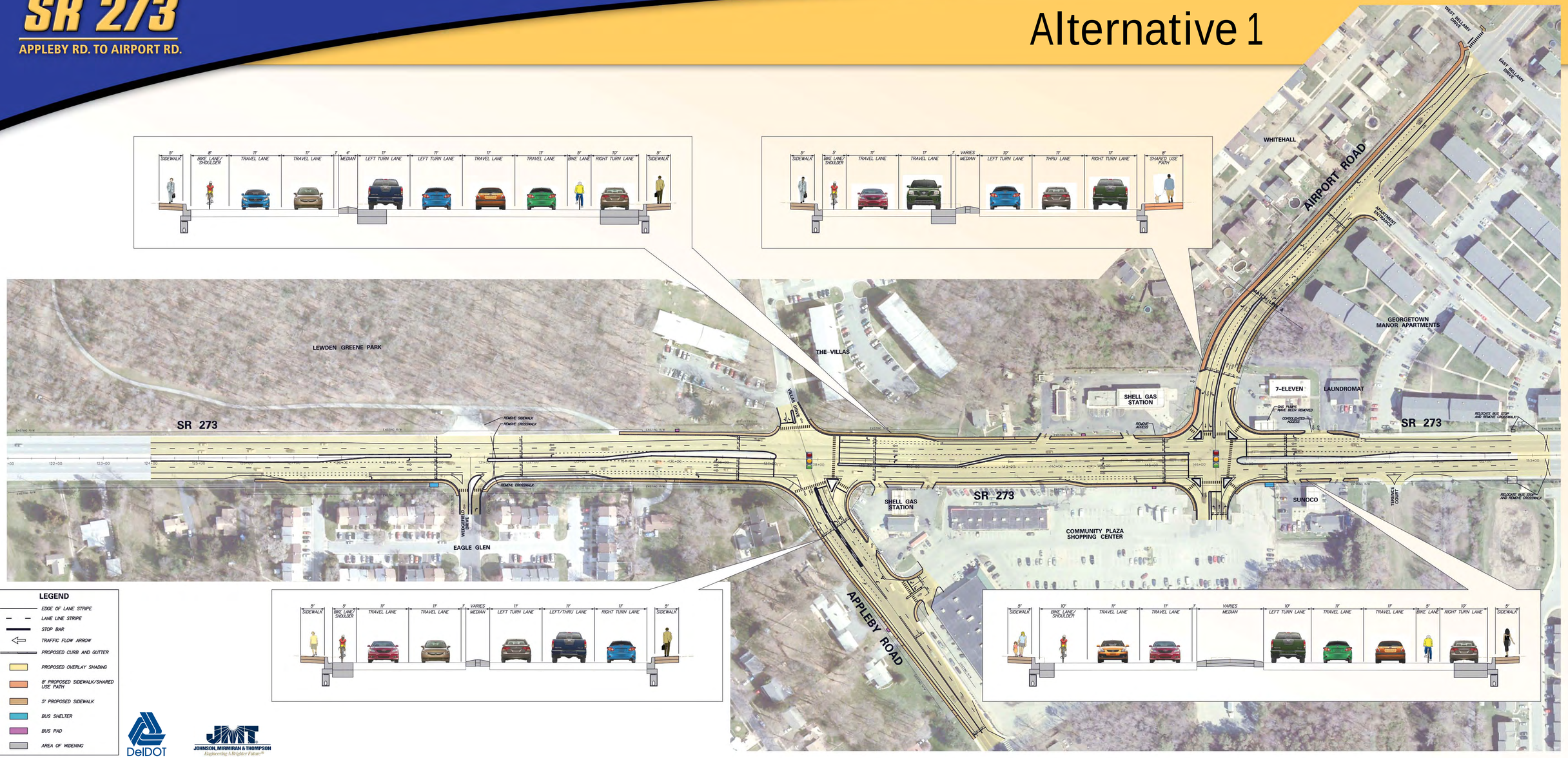

AERIALS DATE: 2007

SR 273

APPLEBY RD. TO AIRPORT RD.

Alternative 2

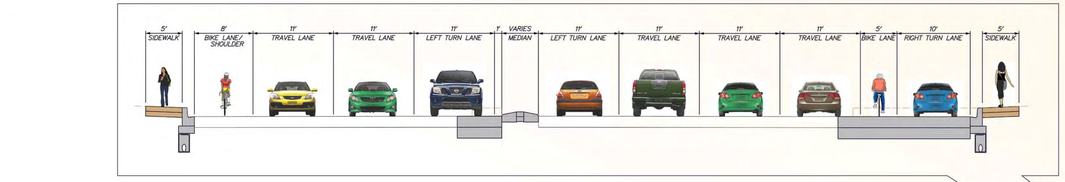

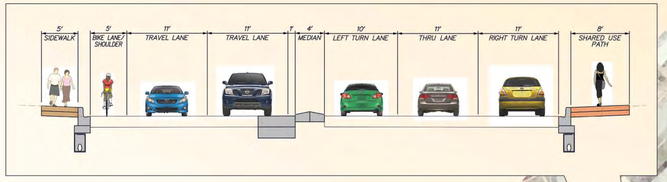

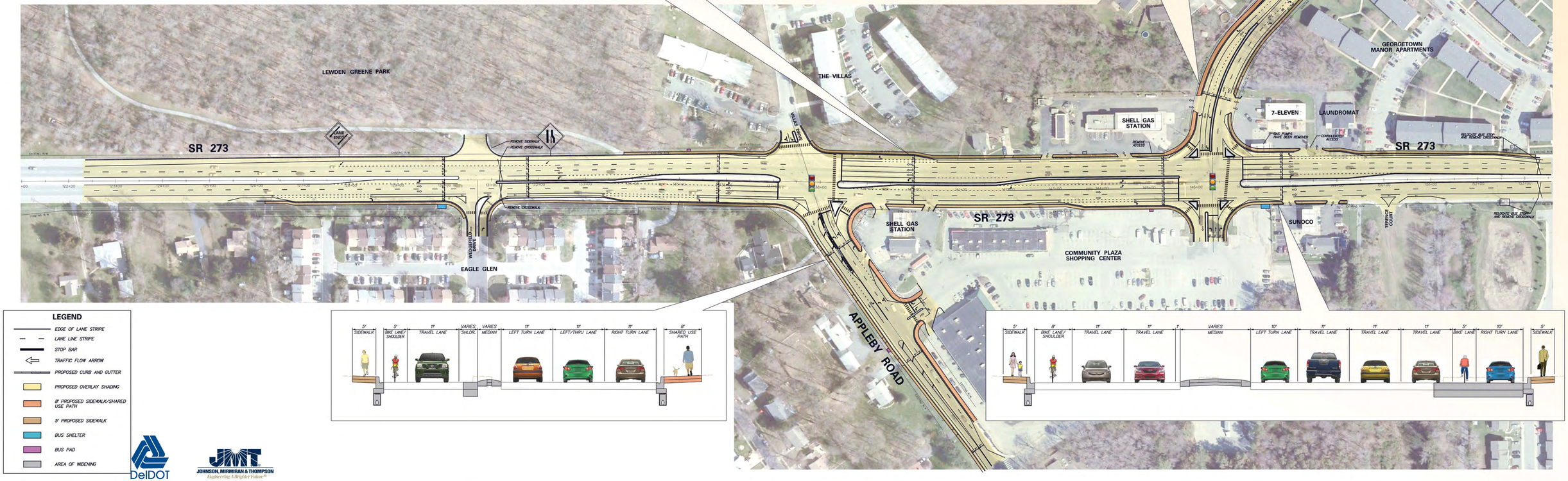

LEGEND

- EDGE OF LANE STRIPE
- LANE LINE STRIPE
- STOP BAR
- TRAFFIC FLOW ARROW
- PROPOSED CURB AND GUTTER
- PROPOSED OVERLAY SHADING
- 8' PROPOSED SIDEWALK/SHARED USE PATH
- 5' PROPOSED SIDEWALK
- BUS SHELTER
- BUS PAD
- AREA OF WIDENING

DelDOT

JOHNSON, MIRMIRAN & THOMPSON
Engineering A Brighter Future

SCALE
0 40 80 120
FEET

AERIALS DATE: 2007

SR 273

APPLEBY RD. TO AIRPORT RD.

Alternative 3

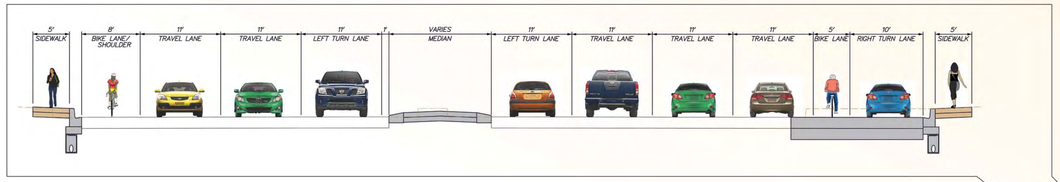

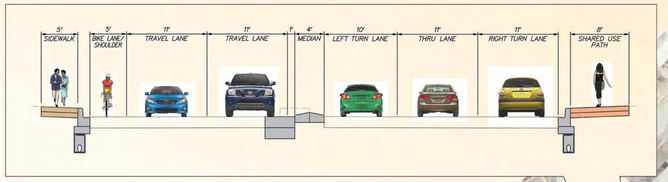

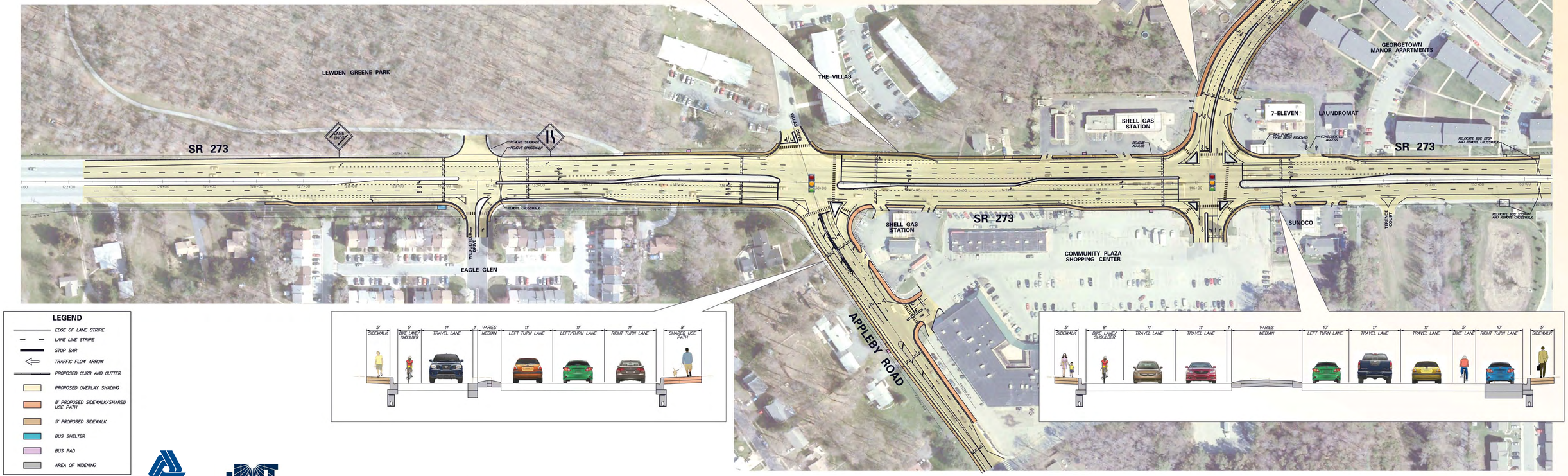

LEGEND

- EDGE OF LANE STRIPE
- LANE LINE STRIPE
- STOP BAR
- TRAFFIC FLOW ARROW
- PROPOSED CURB AND GUTTER
- PROPOSED OVERLAY SHADING
- 8' PROPOSED SIDEWALK/SHARED USE PATH
- 5' PROPOSED SIDEWALK
- BUS SHELTER
- BUS PAD
- AREA OF WIDENING

DelDOT

JOHNSON, MIRMIRAN & THOMPSON
Engineering A Brighter Future®

SCALE
0 10 20 30 100
FEET

AERIALS DATE: 2007